

ORDINANCE NO.99-9

**AN ORDINANCE ANNEXING CERTAIN TERRITORY CONTAINING
62.486 ACRES INTO THE CITY OF RUSSELLVILLE, KENTUCKY,
WITH SEVERABILITY AND REPEALER CLAUSES, AND
PROVIDING FOR AN EFFECTIVE DATE**

WITNESSETH: THAT WHEREAS, the City Council of the City of Russellville has previously passed Ordinance 99-1 "ORDINANCE OF THE CITY OF RUSSELLVILLE, KENTUCKY, STATING ITS INTENTION TO ANNEX CERTAIN TERRITORY INTO THE CITY LIMITS, INCLUDING THE BOUNDARY LINES OF THE PROPOSED ANNEXED TERRITORY, WITH A SEVERABILITY AND REPEALER CLAUSE, AND PROVIDING FOR AN EFFECTIVE DATE"; and said ordinance was thereafter published in the local paper of general circulation on March 26, 1999, and the sixty day waiting period required by KRS 81A.420 has passed and no objections or petitions opposing the proposed annexation have been filed, and the City Council has determined that it is in the best interest of the City to annex the subject territory; NOW THEREFORE, BE IT ORDAINED BY THE CITY OF RUSSELLVILLE, that:

- 1) The tract of land containing 62.486 acres as more specifically described on Exhibit "A" as attached hereto and incorporated herein by reference be and is hereby annexed by and made a part of the City of Russellville, Kentucky.
- 2) In the event any provision of this Ordinance is invalid for any reason, such invalidity shall not affect the validity of any other provision.


3) All portions of any section of any ordinance or rule or regulation in conflict herewith are hereby repealed to the extent of that conflict only.

4) This ordinance shall be effective upon its passage and publication according to law.


FIRST READING conducted this the 24th day of May, 1999.

SECOND READING CONDUCTED AND PASSAGE by roll call vote this the 8th day of June, 1999.

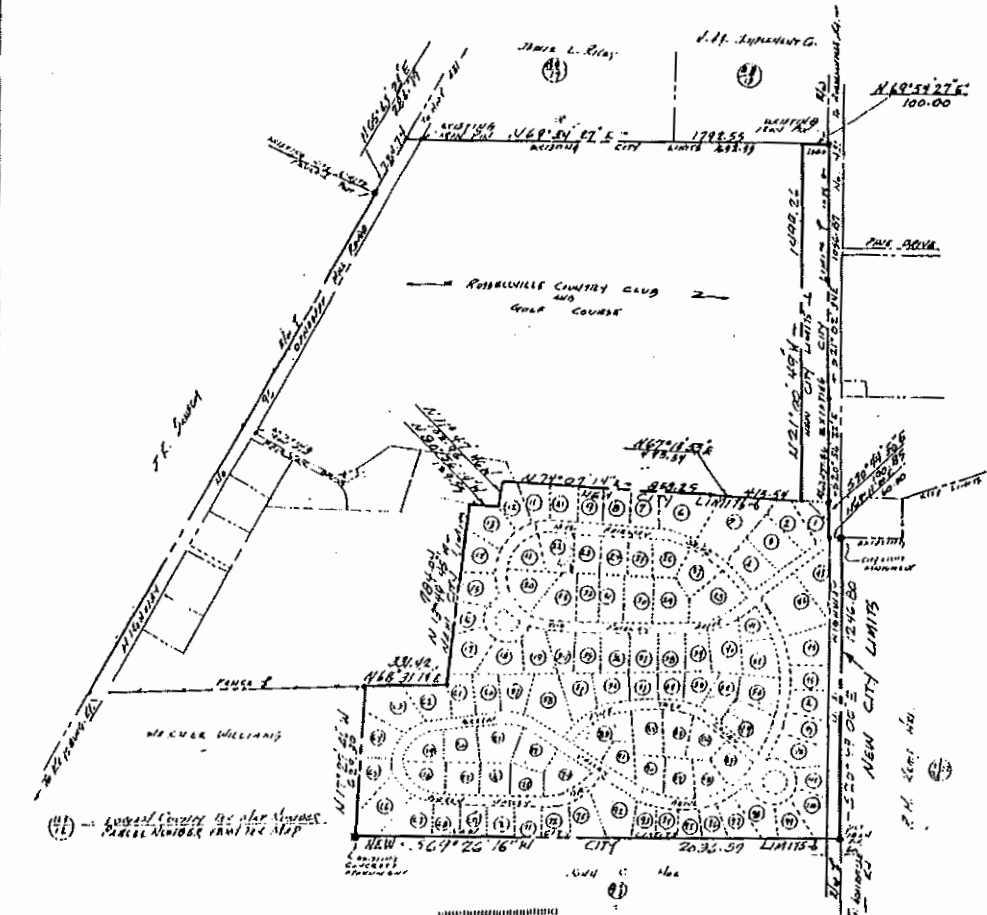
AYES:	NAYES:	ABSENT:	ABSTAINING:
<u>Russell Jones</u>	<u>None</u>	<u>None</u>	<u>None</u>
<u>Gerald Chapman</u>	<u> </u>	<u> </u>	<u> </u>
<u>Pat Bell</u>	<u> </u>	<u> </u>	<u> </u>
<u>Jean Hankins</u>	<u> </u>	<u> </u>	<u> </u>
<u>Howard Wren</u>	<u> </u>	<u> </u>	<u> </u>
<u>Morris L. Kisselbaugh</u>	<u> </u>	<u> </u>	<u> </u>


SHIRLEE YASSNEY, Mayor

ATTEST:


PEGGY JENKINS, City Clerk

— CITY OF RUSSELLVILLE KENTUCKY —
 ANNEXATION MAP
 OF THE
 "GREENS SUBDIVISION"
 HIGHWAY 481 ALONG THE EAST BOUNDARY
 OF THE GREENS SUBDIVISION AND A 100 FT
 WIDE STRIP OF THE RUSSELLVILLE COUNTRY CLUB
 PROPLANT ALONG THE WEST MARGIN OF HWY. 481
 62.486 ACRES WITHIN PROPOSED
 ANNEXATION BOUNDARY



SUBJECT MATTER
 I HEREBY CERTIFY THAT THE INFORMATION CONTAINED
 HEREIN IS TRUE AND CORRECT TO THE BEST
 OF MY KNOWLEDGE AND THAT THE SAME WAS
 CONDUCTED UNDER MY DIRECT SUPERVISION BY
 THE KENTUCKY SURVEYING BOARD, JOHN T. HAY
 AND CAPT. R. B. HARRIS, AS COMMISSIONERS OF COURTESY
 AND CONFIDENCE OF THIS BOARD.
 I HAVE BEEN FULLY ADVISED OF MY OBLIGATIONS
 AND I HEREBY CERTIFY THAT THE INFORMATION
 CONTAINED HEREIN IS TRUE AND CORRECT TO THE
 BEST OF MY KNOWLEDGE AND BELIEF.
 C. A. DIXON, JR.
 SURVEYOR
 100 N. 3RD ST.
 RUSSELLVILLE, KY. 42450
 No. 112-5217



- NOTES**
1. THIS IS CLASS A SURVEY, UNDISTURBED
FIELD CLOSING BEARS 178.55
 2. ANY HEARING MUST BE IN THE CITY LIMIT
OFFICE OF THE SURVEYOR, 100 N. 3RD ST.
RUSSELLVILLE, KY. 42450
 3. THE CITY OF RUSSELLVILLE IS A SECOND CLASS
CITY UNDER THE KENTUCKY CONSTITUTION
 4. M - CONCURRENCE APPROVED
 5. S - 100 FT. STRIP APPROVED
- APPROVED 12-17-98
 REVISION 2-11-99
 JOHN T. HAY
 SURVEYOR
 100 N. 3RD ST.
 RUSSELLVILLE, KY. 42450